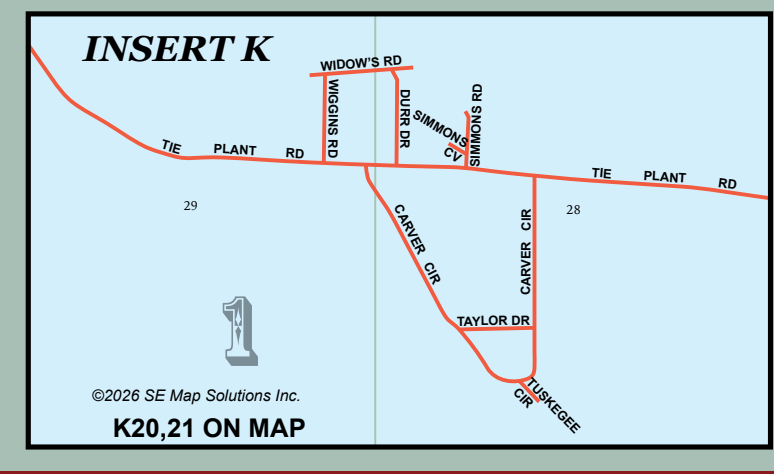
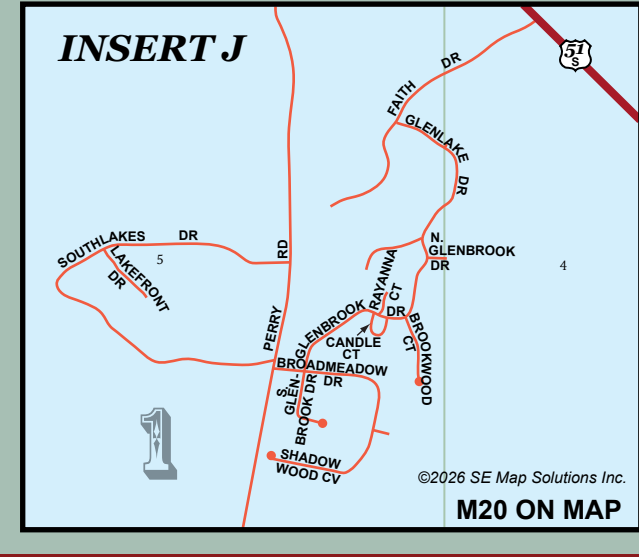
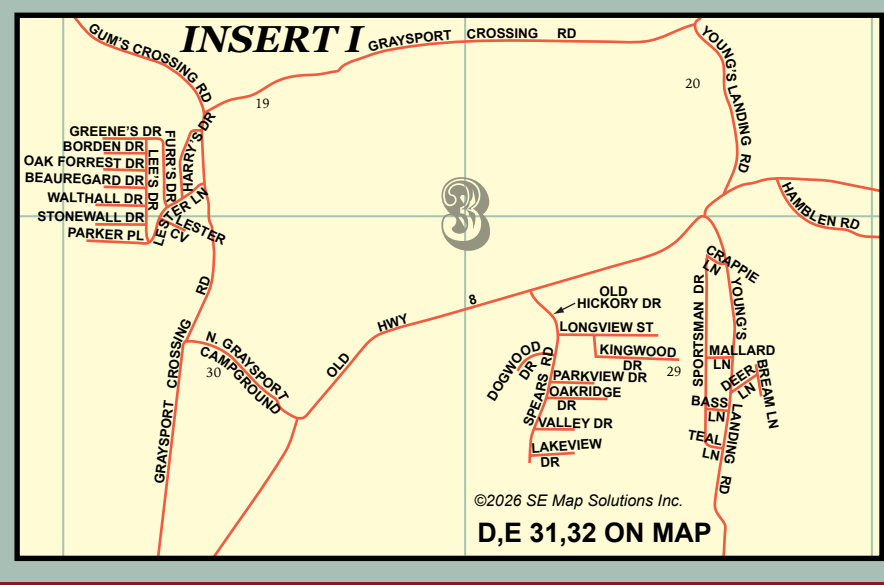
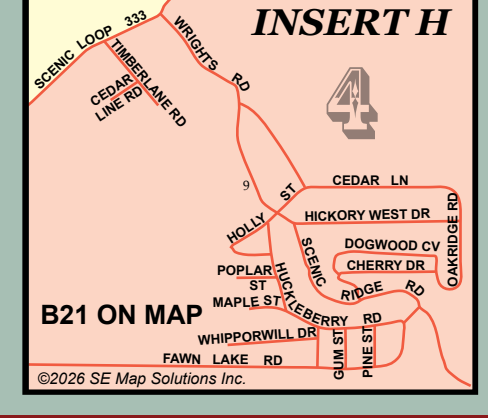
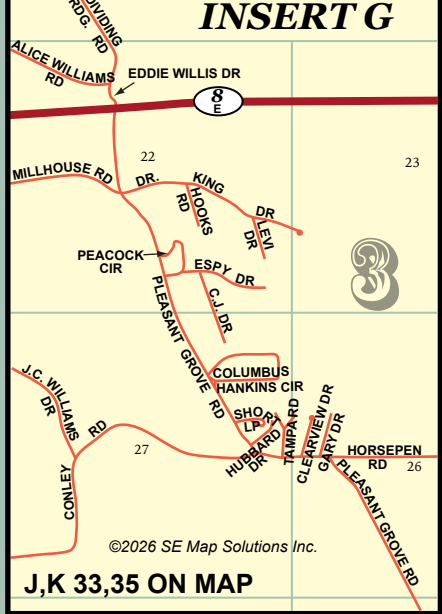
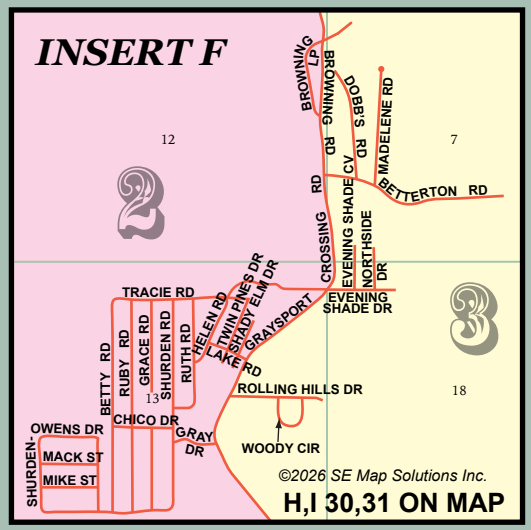
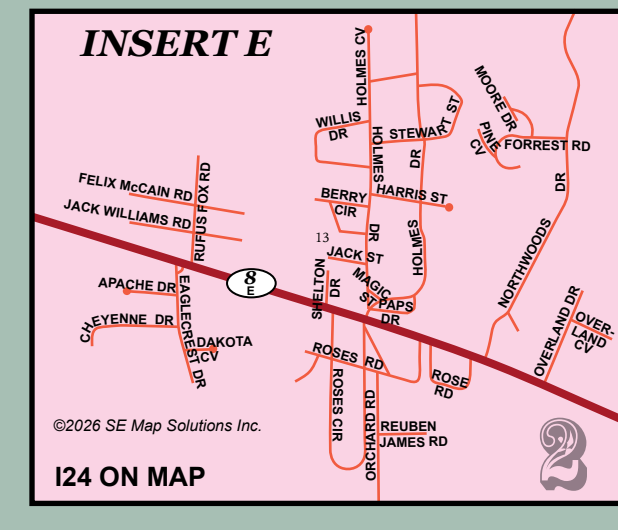
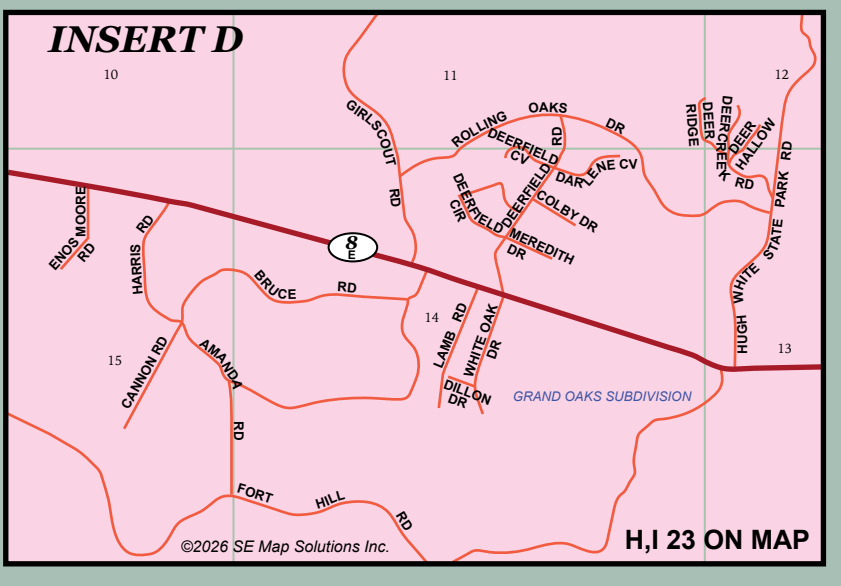
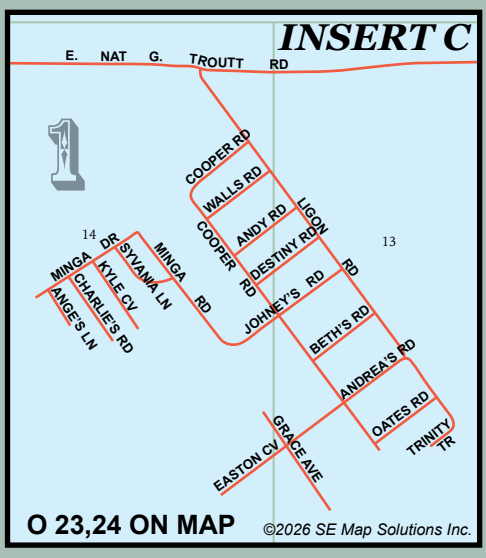
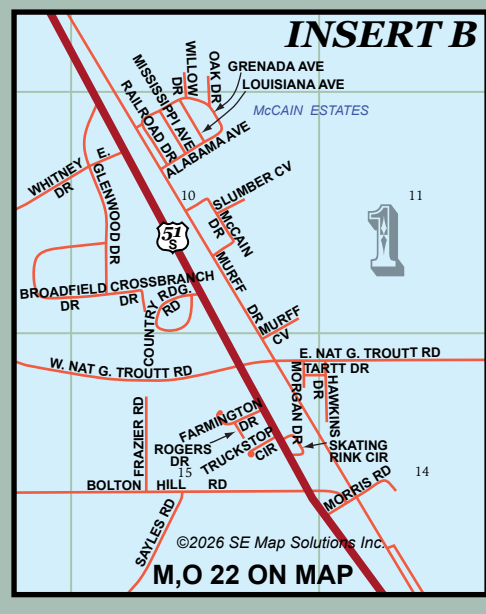
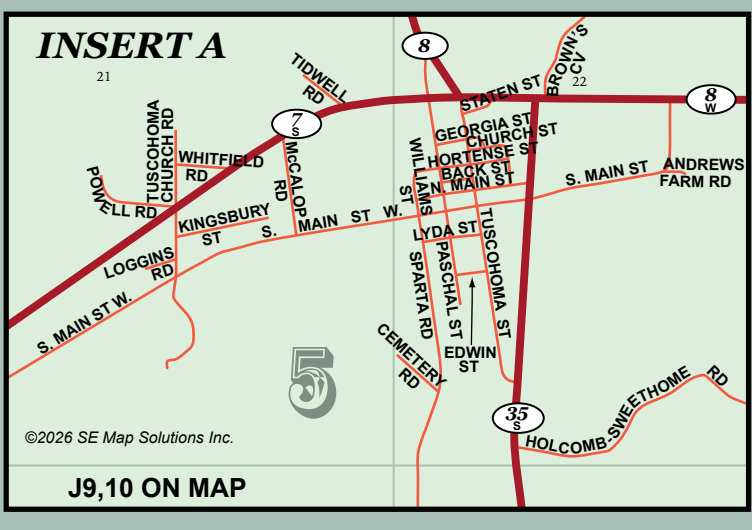
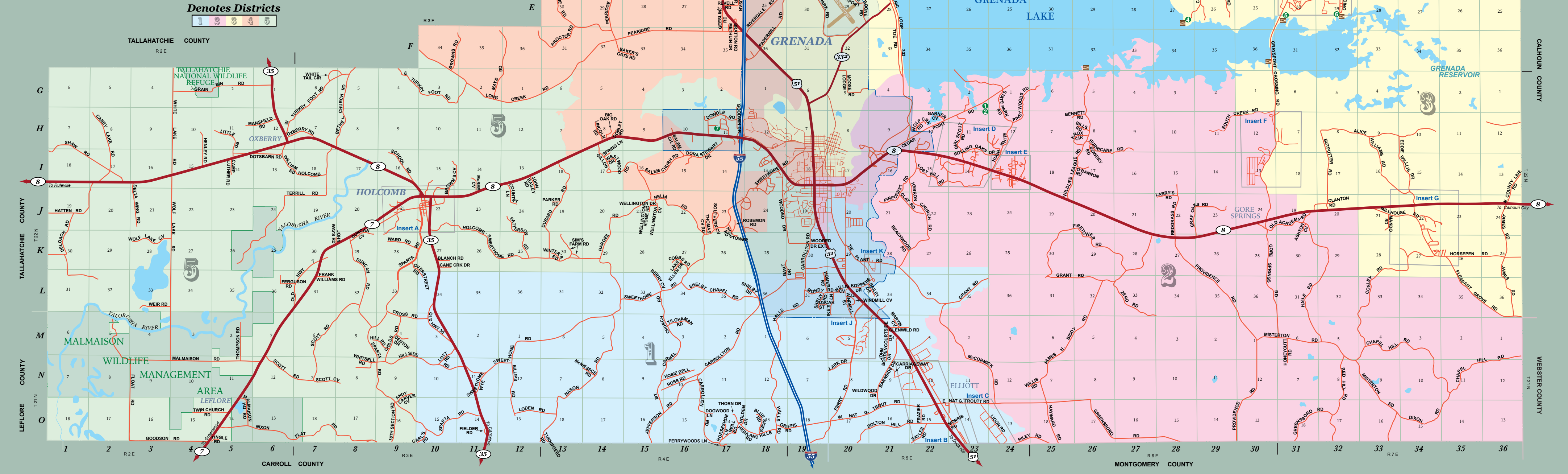


Grenada County Tax Assessor/Collector
 PROPERTY ASSESSMENT
 Property Mapping - Real Property Valuation
 Homestead Information - Personal Property Valuation
 TITLES, REGISTRATION & LICENSES
 Auto - Pickup - Motorcycle - Motor Home - Mobile Home - Big Trucks - Utility Trailer
 Camping Trailer - Big Truck Trailer - Aircraft - Business Privilege License
 59 Green St. - P.O. Box 1488 - Room 6 & 7 in the Courthouse
 Downtown Grenada
 662-226-1741 or 662-226-7362

GRENADA COUNTY MISSISSIPPI

Click on advertisements for website & email links.



Disclaimer:
 2026 All Rights Reserved
 SE Map Solutions, Inc. publications are not for purposes of reproduction and/or publication.

SE Map Solutions, Inc., Publishing City and County Maps since 1968.
 The information shown on this map, while not guaranteed by SE Map Solutions, Inc., has been obtained from local sources. Any changes, errors or omissions brought to our attention will be included in our next edition.

- POINTS OF INTEREST**
1. HUGH WHITE STATE PARK G23
 2. THE DOGWOODS AT HUGH WHITE STATE PARK H23
 3. HUGH WHITE STATE PARK-CARVER POINT D26
 4. CHOCTAW CAMPGROUND E28
 5. NORTH GRAYSPORT CAMPGROUND E31
 6. YOUNG'S LANDING E32
 7. CHAMBER OF COMMERCE H17

GRENADA COUNTY ROAD INDEX

AIR RD 100	ALICE WILLIAMS RD 103	AMERICAN WAY RD 104	ANDREW FARMS RD 105	ANDREW FARMS RD 106	ANDREW FARMS RD 107	ANDREW FARMS RD 108	ANDREW FARMS RD 109	ANDREW FARMS RD 110	ANDREW FARMS RD 111	ANDREW FARMS RD 112	ANDREW FARMS RD 113	ANDREW FARMS RD 114	ANDREW FARMS RD 115	ANDREW FARMS RD 116	ANDREW FARMS RD 117	ANDREW FARMS RD 118	ANDREW FARMS RD 119	ANDREW FARMS RD 120	ANDREW FARMS RD 121	ANDREW FARMS RD 122	ANDREW FARMS RD 123	ANDREW FARMS RD 124	ANDREW FARMS RD 125	ANDREW FARMS RD 126	ANDREW FARMS RD 127	ANDREW FARMS RD 128	ANDREW FARMS RD 129	ANDREW FARMS RD 130	ANDREW FARMS RD 131	ANDREW FARMS RD 132	ANDREW FARMS RD 133	ANDREW FARMS RD 134	ANDREW FARMS RD 135	ANDREW FARMS RD 136	ANDREW FARMS RD 137	ANDREW FARMS RD 138	ANDREW FARMS RD 139	ANDREW FARMS RD 140	ANDREW FARMS RD 141	ANDREW FARMS RD 142	ANDREW FARMS RD 143	ANDREW FARMS RD 144	ANDREW FARMS RD 145	ANDREW FARMS RD 146	ANDREW FARMS RD 147	ANDREW FARMS RD 148	ANDREW FARMS RD 149	ANDREW FARMS RD 150	ANDREW FARMS RD 151	ANDREW FARMS RD 152	ANDREW FARMS RD 153	ANDREW FARMS RD 154	ANDREW FARMS RD 155	ANDREW FARMS RD 156	ANDREW FARMS RD 157	ANDREW FARMS RD 158	ANDREW FARMS RD 159	ANDREW FARMS RD 160	ANDREW FARMS RD 161	ANDREW FARMS RD 162	ANDREW FARMS RD 163	ANDREW FARMS RD 164	ANDREW FARMS RD 165	ANDREW FARMS RD 166	ANDREW FARMS RD 167	ANDREW FARMS RD 168	ANDREW FARMS RD 169	ANDREW FARMS RD 170	ANDREW FARMS RD 171	ANDREW FARMS RD 172	ANDREW FARMS RD 173	ANDREW FARMS RD 174	ANDREW FARMS RD 175	ANDREW FARMS RD 176	ANDREW FARMS RD 177	ANDREW FARMS RD 178	ANDREW FARMS RD 179	ANDREW FARMS RD 180	ANDREW FARMS RD 181	ANDREW FARMS RD 182	ANDREW FARMS RD 183	ANDREW FARMS RD 184	ANDREW FARMS RD 185	ANDREW FARMS RD 186	ANDREW FARMS RD 187	ANDREW FARMS RD 188	ANDREW FARMS RD 189	ANDREW FARMS RD 190	ANDREW FARMS RD 191	ANDREW FARMS RD 192	ANDREW FARMS RD 193	ANDREW FARMS RD 194	ANDREW FARMS RD 195	ANDREW FARMS RD 196	ANDREW FARMS RD 197	ANDREW FARMS RD 198	ANDREW FARMS RD 199	ANDREW FARMS RD 200
------------	-----------------------	---------------------	---------------------	---------------------	---------------------	---------------------	---------------------	---------------------	---------------------	---------------------	---------------------	---------------------	---------------------	---------------------	---------------------	---------------------	---------------------	---------------------	---------------------	---------------------	---------------------	---------------------	---------------------	---------------------	---------------------	---------------------	---------------------	---------------------	---------------------	---------------------	---------------------	---------------------	---------------------	---------------------	---------------------	---------------------	---------------------	---------------------	---------------------	---------------------	---------------------	---------------------	---------------------	---------------------	---------------------	---------------------	---------------------	---------------------	---------------------	---------------------	---------------------	---------------------	---------------------	---------------------	---------------------	---------------------	---------------------	---------------------	---------------------	---------------------	---------------------	---------------------	---------------------	---------------------	---------------------	---------------------	---------------------	---------------------	---------------------	---------------------	---------------------	---------------------	---------------------	---------------------	---------------------	---------------------	---------------------	---------------------	---------------------	---------------------	---------------------	---------------------	---------------------	---------------------	---------------------	---------------------	---------------------	---------------------	---------------------	---------------------	---------------------	---------------------	---------------------	---------------------	---------------------	---------------------	---------------------	---------------------

WE PUT MORE IN YOUR BASKET FOR LESS!

Grocery Basket

Green Shopping Center
 Hwy 51 South • Grenada, MS 38902
 Monday - Friday • 9am - 9pm • Saturday - Sunday • 7am - 9pm
 662.226.0541

Map of Grenada MISSISSIPPI

GRENADA BLUES

2000 Gateway St - P.O. Box 628
 Grenada, Mississippi 38902
 info@greatergrenada.com
 www.greatergrenada.com

Greater Grenada Partnership
 2026
 Images courtesy of Grenada Tourism & Grenada Downtown District
 A Publication of SE Map Solutions Inc. 1-800-775-4950

MODINE
 Engineering a Cleaner, Healthier World

Who We Are
 For more than 100 years, Modine has solved mission-critical thermal challenges with our highly engineered heating, cooling, and ventilation solutions.

Sustainability
 At Modine, sustainability is a responsibility. Through cleaner solutions and accountability, we're taking meaningful steps to live our purpose of Engineering a Cleaner, Healthier World™.

OUR MISSION

- Reduce water and energy consumption
- Use environmentally friendly refrigerants
- Improve indoor air quality
- Enable cleaner-running vehicles
- Lower harmful emissions

www.modine.com
 662-229-2000
 3984 US Highway 51
 Grenada, Mississippi 38901

FISHING **KAYAKING**

HIKING **GOLFING**

More ways to get outdoors:

- Boating
- Fishing
- Camping (RV & Tent)
- Birdwatching
- Wildlife Photography
- Disc Golf
- Playground Parks
- Tennis Courts
- Picnic Areas
- Youth Sports Fields

OUTDOOR RECREATION

Grenada offers year-round outdoor activities for all ages. From water sports on Grenada Lake to scenic trails, golf courses, and family-friendly parks, there's always something to explore.

Popular Spots:

- Grenada Lake
- Hugh White State Park
- Dogwoods Golf Course
- Lee Tartt Nature Preserve
- Malmaison WMA
- Kirk Auto Sports Complex

Milwaukee

PROUD TO BE IN GRENADA

At Milwaukee Tool, innovation starts with people & culture - and our Grenada facility is a testament to that. From advanced manufacturing to community partnerships, we're proud to invest in the future of Mississippi. Together with the City of Grenada, we're delivering solutions - and opportunities - that make the jobsite, and our community, stronger.

LEARN MORE

or visit <https://www.milwaukeetool.com/jobs>

Visit [milwaukeetool.com/jobs](https://www.milwaukeetool.com/jobs)

DEMOGRAPHICS

GRENADA
 Population: 12,484
 HOUSING
 Median Value Housing (owner-occupied): \$152,100
 Median Gross Rent: \$1,000
 TRANSPORTATION
 Mean Travel Time to Work (minutes): 16.9
 INCOME
 Median Household Income: \$42,470

GEOGRAPHY
 Population Per Sq. Mile: 436.3
 Land Area in Sq. Miles: 30.01

GRENADA COUNTY
 Population: 20,931
 HOUSING
 Median Value Housing (owner-occupied): \$123,400
 Median Gross Rent: \$678
 TRANSPORTATION
 Mean Travel Time to Work (minutes): 21.6
 INCOME
 Median Household Income: \$47,998

GEOGRAPHY
 Population Per Sq. Mile: 50
 Land Area in Sq. Miles: 422.11

DISTANCE TO NEARBY CITIES

- Greenwood, MS: 23.2 miles
- Batesville, MS: 39.1 miles
- Oxford, MS: 45.9 miles
- Cleveland, MS: 54.5 miles
- Indianola, MS: 52.1 miles
- Clarksdale, MS: 53.4 miles
- Starksville, MS: 61.7 miles
- West Point, MS: 65.6 miles
- Tupelo, MS: 69.2 miles
- Grenada, MS: 72.2 miles
- Memphis, TN: 96 miles

WELCOME TO GRENADA
 EST. 1936
 THE CITY THAT SMILES